

SUMMARY

1. This special edition of the statistical bulletin is a supplement to the published Population and Housing Census 2010 report which was released earlier this year. It provides a series of tables with disaggregated data at district level. The emphasis is on housing and its characteristics, amenities and services available in the households, and agricultural and farming activities of households.
2. Also included are charts which depict visually, some of the key information aggregated at the national level.
3. An analysis of tenure by district in Table 1 shows that Anse Boileau is the district with the highest percentage of owner occupied households (82%). It is followed by the district of Baie Lazare with 81% and Takamaka in third position with 79% of households owning their homes. Mont Fleuri is the district with the lowest percentage of owner occupied houses (52%).
4. For housing type (Table 2), Roche Caiman ranks first in terms of highest percentage of houses built of stone block (99%). Les Mamelles ranks second with 93% and English River third with 92%. As for houses built of wood/iron, which is on the decline, not surprisingly, other islands rank first (35%), followed by Grand Anse Praslin (26%), Baie Sainte Praslin (25%) and La Digue (24%).
5. With the exception of other islands and the district of Cascade, over 95% of households in all other districts have access to electricity.
6. Again with the exception of other islands, over 85% of households in all the districts have access to mobile phone facilities.
7. 49% of households in the districts of Au Cap and Belombre have access to computers in the home. Anse Etoile follows with 44% of households having such facility. Incidentally, Belombre ranks first in terms of internet access via PC (28%), followed by Au Cap at 27%.
8. Au Cap, Belombre and Beau Vallon are the districts with the highest percentage (38%, 37% and 35% respectively) of households who own motorized land transport.
9. On average, over 90% of households in all districts dispose of their waste in public bins.

Table 1: TENURE BY DISTRICT

DISTRICT	Population	No. of hhds	Tenure				
			Owner occupied	Renting house	House provided by employer	Rent free	Not stated
Anse Aux Pins	3,850	1,067	774	201	3	66	23
Anse Boileau	4,011	1,044	854	108	14	39	29
Au Cap	4,233	1,099	811	234	12	33	9
Anse Etoile	4,717	1,333	930	322	13	57	11
Anse Royale	4,168	1,186	914	191	7	58	16
Bel Air	2,857	830	590	152	18	48	22
Baie Lazare	3,608	890	725	79	20	49	17
Belombre	3,708	1,080	758	196	30	77	19
Baie Sainte Anne	4,876	1,344	903	167	146	107	21
Beau Vallon	4,120	1,149	791	282	15	52	9
Cascade	4,267	1,029	650	246	26	57	50
English River	4,196	1,032	610	341	11	45	25
Glacis	3,833	1,062	774	193	4	59	32
Grand Anse Mahe	3,106	835	630	127	23	31	24
Grand Anse Praslin	3,727	1,146	734	144	188	61	19
La Digue	2,761	800	585	73	79	52	11
Les Mamelles	2,667	743	442	246	9	31	15
Mont Buxton	3,089	905	694	134	14	39	24
Mont Fleuri	3,419	1,025	534	357	59	50	25
Other Islands	1,042	258	1	1	175	66	15
Plaisance	3,781	1,051	726	228	20	61	16
Port Glaud	2,572	644	491	117	4	23	9
Pointe Larue	3,071	836	571	182	5	54	24
Roche Caiman	3,232	725	432	217	37	32	7
Saint Louis	3,209	880	617	163	29	36	35
Takamaka	2,825	777	617	95	12	43	10
TOTAL	90,945	24,770	17,158	4,796	973	1,326	517

Source: National Bureau of Statistics, Population & Housing Census 2010

Table 2: HOUSING TYPE AND CONDITION BY DISTRICT

DISTRICT	Population	No. of hhds	Average hhd size	No. of housing Units	Housing Type (occupied dwellings)			Housing condition			Female-headed hhds
					Stone Block	Wood Iron	Lattice	Good	Fair	Poor	
Anse Aux Pins	3,850	1,067	3.6	1,038	835	192	0	812	128	87	581
Anse Boileau	4,011	1,044	3.8	981	761	209	1	700	170	102	505
Au Cap	4,233	1,099	3.9	1,086	1,001	74	0	976	64	35	540
Anse Etoile	4,717	1,333	3.5	1,308	1,182	123	0	1,147	80	76	661
Anse Royale	4,168	1,186	3.5	1,133	880	245	0	847	168	105	599
Bel Air	2,857	830	3.4	791	681	99	0	668	68	33	405
Baie Lazare	3,608	890	4.1	860	689	159	0	708	72	66	430
Belombre	3,708	1,080	3.4	1,054	960	86	0	900	76	64	507
Baie Sainte Anne	4,876	1,344	3.6	1,271	932	320	1	1,026	144	76	556
Beau Vallon	4,120	1,149	3.6	1,112	996	104	0	943	105	55	559
Cascade	4,267	1,029	4.1	978	785	166	0	755	122	73	549
English River	4,196	1,032	4.1	986	910	60	0	880	40	47	568
Glacis	3,833	1,062	3.6	1,029	901	120	0	911	57	49	511
Grand Anse Mahe	3,106	835	3.7	793	718	70	0	709	43	36	432
Grand Anse Praslin	3,727	1,146	3.3	1,080	783	286	0	847	125	87	522
La Digue	2,761	800	3.5	786	596	176	3	653	78	43	416
Les Mamelles	2,667	743	3.6	733	679	47	1	539	114	72	430
Mont Buxton	3,089	905	3.4	847	697	147	0	701	85	55	522
Mont Fleuri	3,419	1,025	3.3	997	912	76	0	801	91	95	524
Other Islands	1,042	258	4.0	246	144	86	1	221	10	1	70
Plaisance	3,781	1,051	3.6	982	876	85	2	829	76	60	572
Port Glaud	2,572	644	4.0	625	528	92	0	446	85	86	374
Pointe Larue	3,071	836	3.7	779	634	138	0	671	47	49	450
Roche Caiman	3,232	725	4.5	705	696	6	0	691	8	4	445
Saint Louis	3,209	880	3.6	825	738	81	0	709	51	56	459
Takamaka	2,825	777	3.6	745	604	129	0	590	77	58	403
TOTAL	90,945	24,770	3.7	23,770	20,118	3,376	9	19,680	2,184	1,570	12,590

Source: National Bureau of Statistics, Population & Housing Census 2010

Table 3: AVAILABILITY OF AMENITIES BY DISTRICT

DISTRICT	Population	No. of hhds	No. of hhds with access to										
			Electricity	Treated water	Water tank	Solar water heater	Electric water heater	Gas water heater	LPG gas for cooking	Electricity for cooking	Refrigerator	Washing machine	Motorised Land Transport
Anse Aux Pins	3,850	1,067	1,031	1,037	468	34	244	30	995	20	976	704	223
Anse Boileau	4,011	1,044	1,017	715	480	42	183	40	995	16	973	689	239
Au Cap	4,233	1,099	1,087	1,025	680	129	350	37	1,005	23	1,067	848	423
Anse Etoile	4,717	1,333	1,308	1,256	774	85	466	54	1,231	50	1,271	982	461
Anse Royale	4,168	1,186	1,139	1,161	787	58	237	33	1,110	37	1,079	727	241
Bel Air	2,857	830	800	784	299	60	239	20	756	41	773	592	223
Baie Lazare	3,608	890	857	721	531	44	191	17	804	39	828	545	215
Belombre	3,708	1,080	1,052	985	491	117	420	40	981	76	1,022	862	401
Baie Sainte Anne	4,876	1,344	1,304	1,218	563	72	437	61	1,231	41	1,250	904	291
Beau Vallon	4,120	1,149	1,124	1,087	545	94	386	40	1,078	48	1,103	892	400
Cascade	4,267	1,029	963	973	351	38	217	35	933	35	925	690	230
English River	4,196	1,032	1,004	1,003	481	31	249	29	954	41	975	755	226
Glacis	3,833	1,062	1,014	933	659	88	308	30	919	92	987	786	341
Grand Anse Mahe	3,106	835	814	821	448	55	223	43	802	18	799	593	217
Grand Anse Praslin	3,727	1,146	1,104	1,079	340	54	397	34	1,013	89	1,038	780	197
La Digue	2,761	800	780	774	214	33	266	19	713	20	739	555	27
Les Mamelles	2,667	743	717	735	296	42	177	23	682	38	686	501	151
Mont Buxton	3,089	905	872	876	266	19	266	19	837	44	839	603	160
Mont Fleuri	3,419	1,025	999	1,007	343	55	332	34	936	45	965	735	249
Other Islands	1,042	258	241	119	71	33	77	-	136	13	207	32	5
Plaisance	3,781	1,051	1,033	1,018	416	58	296	40	959	48	1,000	737	253
Port Glaud	2,572	644	631	628	336	27	115	16	605	27	598	426	118
Pointe Larue	3,071	836	803	811	456	37	194	28	786	20	782	561	196
Roche Caiman	3,232	725	715	716	639	277	377	4	681	38	703	554	132
Saint Louis	3,209	880	861	854	301	44	319	32	782	65	833	682	242
Takamaka	2,825	777	749	775	443	38	125	40	713	28	711	464	176
TOTAL	90,945	24,770	24,019	23,111	11,678	1,664	7,091	798	22,637	1,052	23,129	17,199	6,037

Source: National Bureau of Statistics, Population & Housing Census 2010

Table 4: ACCESS TO TELECOMMUNICATION AND INFORMATION SERVICES BY DISTRICT

DISTRICT	Population	No. of hhds	No. of hhds with access to						
			Radio	TV	Fixed telephone line	Mobile phone	Computer	Internet access (via PC)	Internet access (via mobile phone)
Anse Aux Pins	3,850	1,067	927	1,004	511	955	352	158	123
Anse Boileau	4,011	1,044	926	992	557	932	353	156	116
Au Cap	4,233	1,099	997	1,072	624	1,038	537	298	179
Anse Etoile	4,717	1,333	1,190	1,287	712	1,250	588	292	202
Anse Royale	4,168	1,186	999	1,089	517	1,052	408	192	172
Bel Air	2,857	830	756	786	459	744	335	192	118
Baie Lazare	3,608	890	737	837	424	800	284	144	131
Belombre	3,708	1,080	926	1,032	592	991	527	305	199
Baie Sainte Anne	4,876	1,344	1,086	1,259	556	1,217	408	169	154
Beau Vallon	4,120	1,149	1,023	1,101	580	1,065	505	299	199
Cascade	4,267	1,029	884	940	440	895	347	152	126
English River	4,196	1,032	926	990	439	943	395	196	137
Glacis	3,833	1,062	893	999	575	956	458	246	152
Grand Anse Mahe	3,106	835	745	803	388	777	313	152	115
Grand Anse Praslin	3,727	1,146	930	1,055	475	1,009	396	167	154
La Digue	2,761	800	688	762	434	710	256	99	105
Les Mamelles	2,667	743	663	697	294	657	234	124	86
Mont Buxton	3,089	905	819	867	492	812	323	128	114
Mont Fleuri	3,419	1,025	892	976	550	921	431	227	152
Other Islands	1,042	258	140	199	81	106	84	44	23
Plaisance	3,781	1,051	978	1,013	613	945	441	212	145
Port Glaud	2,572	644	559	614	211	592	187	62	48
Pointe Larue	3,071	836	721	790	376	750	286	109	89
Roche Caiman	3,232	725	630	697	275	685	274	85	93
Saint Louis	3,209	880	797	848	501	813	387	197	145
Takamaka	2,825	777	637	720	392	681	245	105	93
TOTAL	90,945	24,770	21,469	23,429	12,068	22,296	9,354	4,510	3,370

Source: National Bureau of Statistics, Population & Housing Census 2010

Table 5: SANITATION FACILITIES BY DISTRICT

DISTRICT	Population	No. of hhds	Sanitation		
			Flush Toilet	Pit Latrine	No toilet facilities
Anse Aux Pins	3,850	1,067	1,017	13	18
Anse Boileau	4,011	1,044	1,018	17	5
Au Cap	4,233	1,099	1,079	4	9
Anse Etoile	4,717	1,333	1,308	3	13
Anse Royale	4,168	1,186	1,138	20	11
Bel Air	2,857	830	799	3	3
Baie Lazare	3,608	890	855	17	9
Belombre	3,708	1,080	1,054	5	7
Baie Sainte Anne	4,876	1,344	1,300	16	12
Beau Vallon	4,120	1,149	1,124	5	11
Cascade	4,267	1,029	971	5	27
English River	4,196	1,032	999	-	2
Glacis	3,833	1,062	1,011	10	12
Grand Anse Mahe	3,106	835	821	6	6
Grand Anse Praslin	3,727	1,146	1,081	28	23
La Digue	2,761	800	775	2	9
Les Mamelles	2,667	743	725	2	1
Mont Buxton	3,089	905	868	8	7
Mont Fleuri	3,419	1,025	984	3	16
Other Islands	1,042	258	240	5	0
Plaisance	3,781	1,051	1,028	9	7
Port Glaud	2,572	644	636	1	3
Pointe Larue	3,071	836	806	1	6
Roche Caiman	3,232	725	714	1	0
Saint Louis	3,209	880	851	4	6
Takamaka	2,825	777	740	23	12
TOTAL	90,945	24,770	23,942	211	235

Source: National Bureau of Statistics, Population & Housing Census 2010

Table 6: MEANS OF WASTE DISPOSAL BY DISTRICT

DISTRICT	Population	No. of hhds	Waste disposal method (1)			
			Public Bin	Buried/Burnt	Private dump site	Compost
Anse Aux Pins	3,850	1,067	986	327	7	168
Anse Boileau	4,011	1,044	953	224	24	103
Au Cap	4,233	1,099	1,051	197	6	163
Anse Etoile	4,717	1,333	1,279	237	9	163
Anse Royale	4,168	1,186	1,049	370	30	133
Bel Air	2,857	830	798	90	4	106
Baie Lazare	3,608	890	833	216	7	102
Belombre	3,708	1,080	1,039	194	15	173
Baie Sainte Anne	4,876	1,344	1,253	240	60	120
Beau Vallon	4,120	1,149	1,108	204	20	172
Cascade	4,267	1,029	908	215	25	106
English River	4,196	1,032	999	79	1	50
Glacis	3,833	1,062	1,005	211	6	122
Grand Anse Mahe	3,106	835	802	107	5	108
Grand Anse Praslin	3,727	1,146	1,039	319	65	198
La Digue	2,761	800	754	249	15	78
Les Mamelles	2,667	743	707	91	14	33
Mont Buxton	3,089	905	877	168	8	65
Mont Fleuri	3,419	1,025	999	90	10	52
Other Islands	1,042	258	187	45	10	33
Plaisance	3,781	1,051	1,027	269	9	152
Port Glaud	2,572	644	619	87	2	81
Pointe Larue	3,071	836	794	220	8	82
Roche Caiman	3,232	725	717	24	4	67
Saint Louis	3,209	880	846	86	9	67
Takamaka	2,825	777	702	263	8	79
TOTAL	90,945	24,770	23,331	4,822	381	2,776

Source: National Bureau of Statistics, Population & Housing Census 2010

Note:

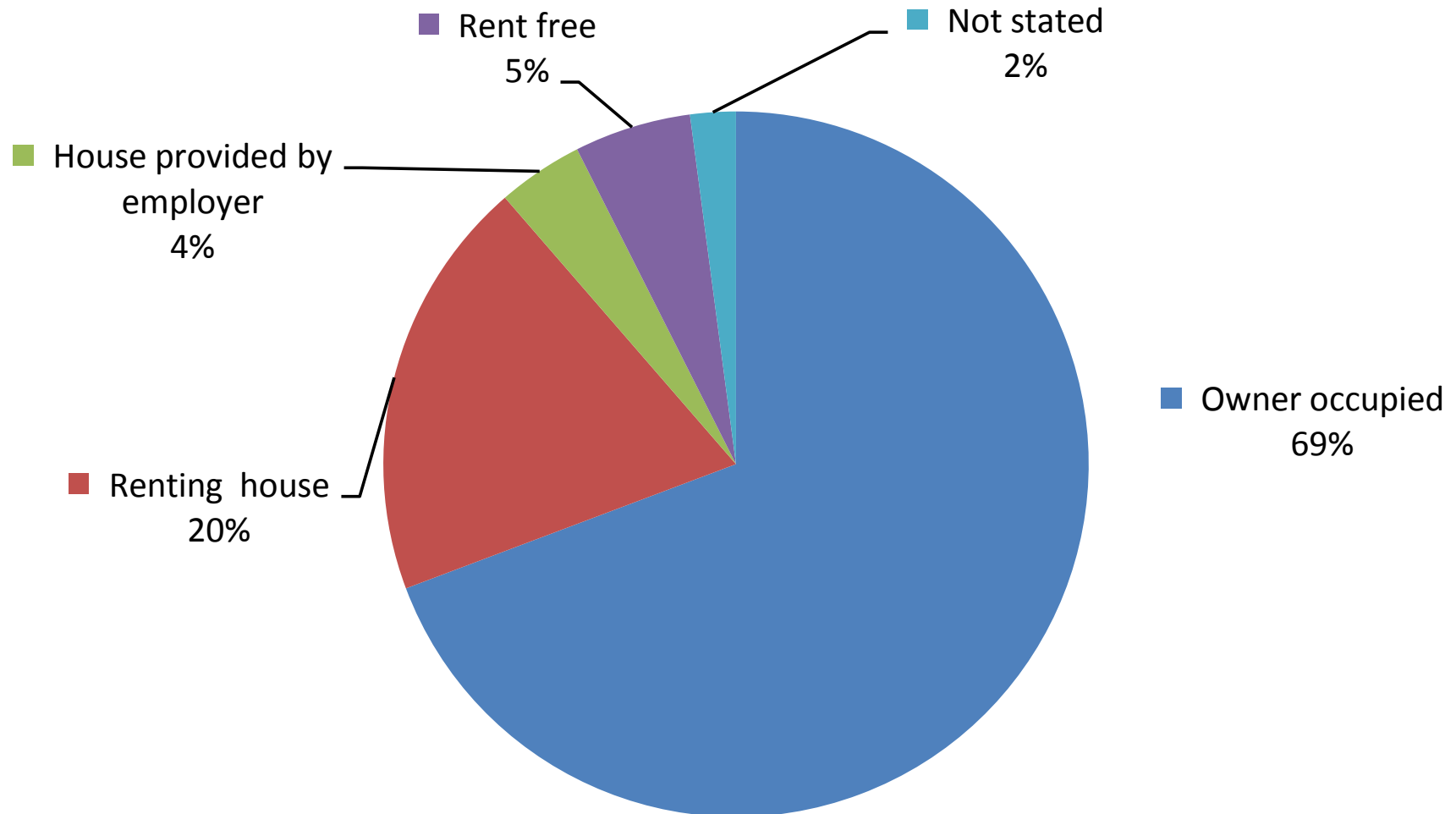
(1) Some households reported more than one method for waste disposal

Table 7: AGRICULTURAL AND FISHING ACTIVITIES BY DISTRICT

DISTRICT	Population	No. of hhds	No. of hhds engaged in					
			Farming (Crops)	Farming (Livestock)	Farming (Crops & Livestock)	Fishing (Business)	Fishing (Subsistence)	Fishing (Pleasure)
Anse Aux Pins	3,850	1,067	417	178	110	31	72	20
Anse Boileau	4,011	1,044	393	174	124	30	77	34
Au Cap	4,233	1,099	463	136	82	13	116	30
Anse Etoile	4,717	1,333	472	130	98	40	111	29
Anse Royale	4,168	1,186	464	199	132	18	54	40
Bel Air	2,857	830	228	58	35	14	37	10
Baie Lazare	3,608	890	391	133	91	24	67	52
Belombre	3,708	1,080	457	121	73	41	129	24
Baie Sainte Anne	4,876	1,344	525	232	152	56	179	148
Beau Vallon	4,120	1,149	438	130	85	28	110	33
Cascade	4,267	1,029	311	136	73	20	84	33
English River	4,196	1,032	236	96	54	14	35	9
Glacis	3,833	1,062	379	133	78	69	133	24
Grand Anse Mahe	3,106	835	345	102	81	13	46	13
Grand Anse Praslin	3,727	1,146	436	195	137	36	137	85
La Digue	2,761	800	380	144	104	56	82	68
Les Mamelles	2,667	743	172	69	44	29	37	19
Mont Buxton	3,089	905	289	98	50	13	62	11
Mont Fleuri	3,419	1,025	278	84	39	15	55	19
Other Islands	1,042	258	67	9	6	1	47	43
Plaisance	3,781	1,051	355	121	68	5	49	19
Port Glaud	2,572	644	249	91	57	19	63	12
Pointe Larue	3,071	836	255	77	46	12	49	12
Roche Caiman	3,232	725	167	22	7	21	46	29
Saint Louis	3,209	880	200	48	29	12	42	6
Takamaka	2,825	777	295	145	93	18	68	26
TOTAL	90,945	24,770	8,662	3,061	1,948	648	1,987	848

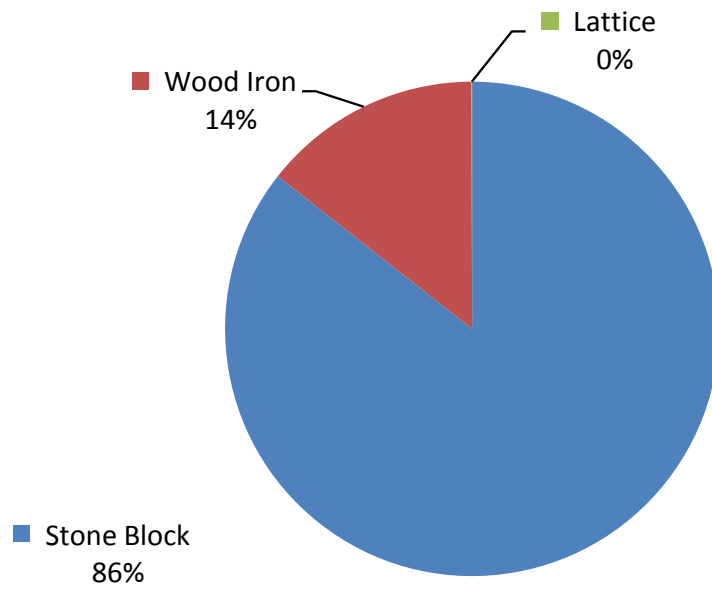
Source: National Bureau of Statistics, Population & Housing Census 2010

Chart 1: Tenure of household



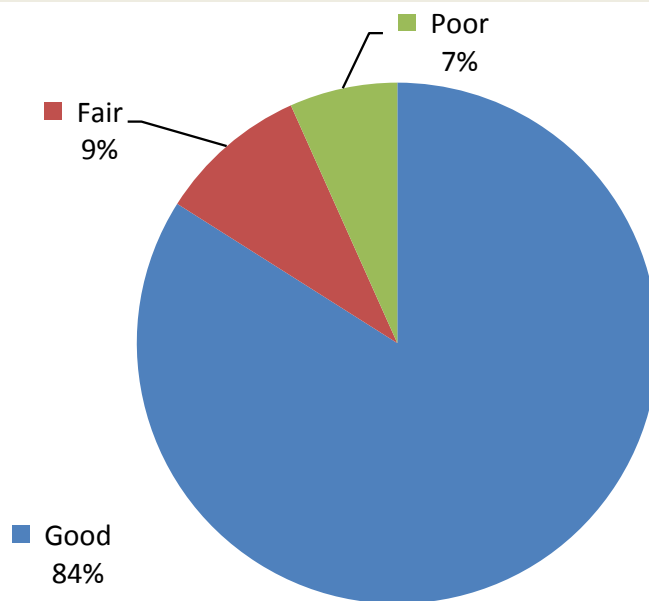
Source: NBS - Population & Housing Census, 2010

Chart 2.1: Housing type for occupied dwellings



Source: NBS - Population & Housing Census, 2010

Chart 2.2: Housing condition for occupied dwellings



Source: NBS -Population & Housing Census, 2010

Chart 3: Percentage of households with access to selected amenities

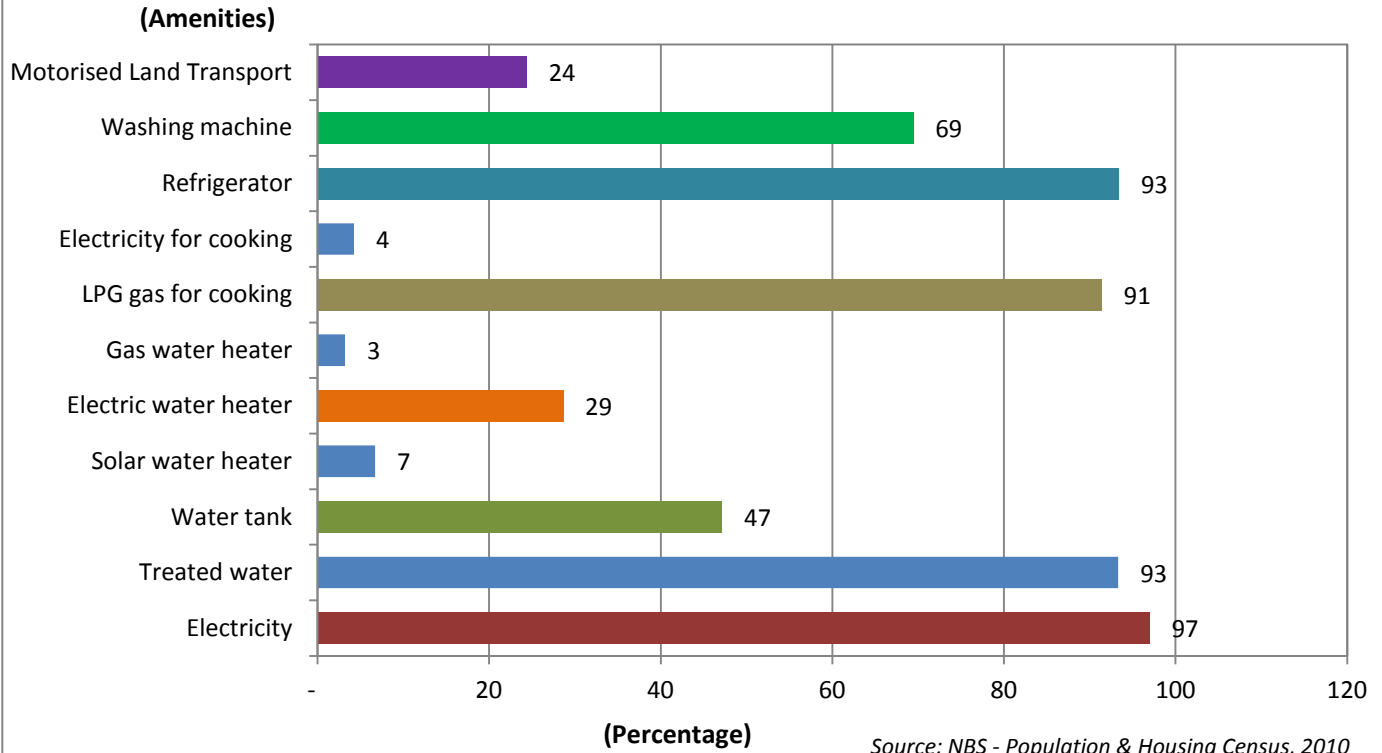


Chart 4: Percentage of households with access to telecommunication and information services

